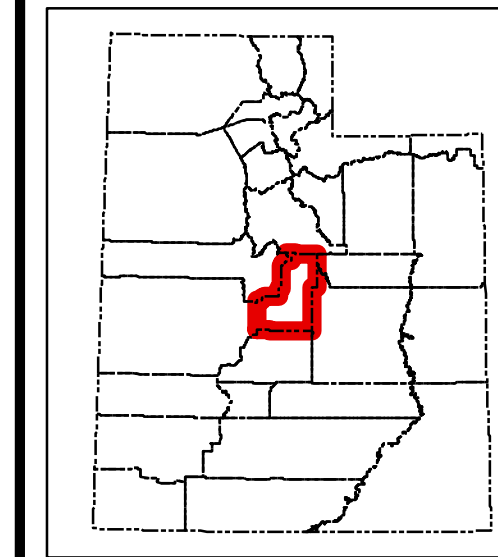


Location Map



- Legend**
- Selected County
 - County Boundaries
 - Municipalities
- Utah Streets & Roads**
- Freeway
 - US Highway
 - State Highway
 - Local

Description

The geographic boundaries of Sanpete County are described as follows:
 Beginning at the intersection of the line between townships 11 and 12 south and the section line running north and south through the middle of range 6 east, Salt Lake meridian, thence west along the township line between townships 11 and 12 south to the northwest corner of township 12 south, range 3 east; thence south on range line between ranges 2 and 3 east to the southwest corner of section 6, township 12 south, range 3 east; thence east on section line to the northwest corner of section 8; thence south on section line to the southwest corner of section 8; thence east on section line to the southeast corner of section 9; thence south on section line to the southwest corner of section 27; thence west on section line to the northwest corner of section 31; thence south on the range line between ranges 2 and 3 east, to the southwest corner of township 12 south, range 3 east; thence west on township line between townships 12 and 13 south to the northeast corner of section 2, township 13 south, range 2 east; thence south on section line to the quarter corner common to sections 1 and 2; thence west on the quarter section line through said section 2 to quarter corner common to sections 2 and 3; thence south on section line to the southwest corner of section 2; thence west on section line to quarter corner common to sections 3 and 10; thence south on quarter line through section 10 to the quarter corner common to sections 10 and 15; thence west on section line to the northwest corner of section 16; thence south on section line to the northwest corner of section 4, township 16 south, range 2 east; thence west on township line between townships 15 and 16 south, range 2 east to the northwest corner of township 16 south, range 2 east; thence south on range line between ranges 1 and 2 east to the southeast corner of section 25, township 16 south, range 1 east; thence west on the section line to the northwest corner of section 34, township 16 south, range 1 west; thence south on section lines to the southwest corner of section 34; thence west on the township line to the southwest corner of section 32, township 16 south, range 1 west, said section corner being about half a mile northerly of the Upper Bluffs or Painted Rocks on the Sevier River; thence south on section line to the southwest corner of section 8, township 17 south, range 1 west; thence west on section line to the northwest corner of lot 11 in section 18, township 17 south, range 1 west; thence south on the range line between ranges 1 and 2 west and between ranges 1-1/2 west and 2 west to a point west of the point where the road between Gunnison and Salina crosses Willow Creek at the forks of said creek; thence east to the east bank of the Sevier River; thence southerly along the east bank of said river to a point one mile north of the fourth standard parallel south; thence east to the line between ranges 5 and 6 east; thence north to the third standard parallel south; thence east to the line running north and south through the middle of range 6 east; thence north to the point of beginning.

Narrative

This map has been created to fulfill the requirements under Section 17-50-104, State of Utah Code: Counties of the state – County boundaries maintained by Lieutenant Governor. The counties of the state are those whose geographic boundaries are described in the official county boundary records maintained by the office of the lieutenant governor and may be changed only in accordance with the provisions of this title. The office of the lieutenant governor shall maintain the official county boundaries for the counties of the state and update those boundaries upon the lieutenant governor's issuance, under Section 67-1a-6.5, of an applicable certificate, as defined in that section.

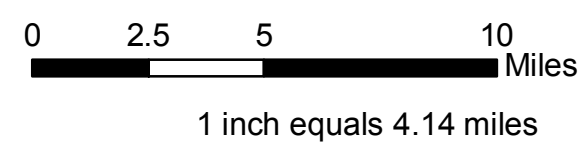
The county boundary described on this map has been created from the original county description. If changes have been made to the county boundary in accordance with the provisions outlined in state code, the changes are shown in the graphic representation of the boundary; the calls from the boundary adjustment plat have been added to the original description and a reference to the certification document points to the area of change. This map provides a general graphic location of the boundary without being tied to the ground using the Public Land Survey System. If more accurate information is needed, a ground survey is required.

Certification


I Sean A. Fernandez, Professional Land Surveyor, as prescribed by the laws of the State of Utah and holding license No. 312775 do hereby certify: That this map was prepared by me or under my direction together with the best available data; That due care was exercised in preparing this map; That this map is a geographic representation of the County Boundary to the best of my knowledge and conviction.

DRAFT

Greg Bell
 LIEUTENANT GOVERNOR
 Utah State Capitol
 Suite 220
 Salt Lake City UT 84114
elections@utah.gov



Sean A. Fernandez PLS
 STATE CADASTRAL SURVEYOR
 Automated Geographic Reference Center (AGRC)
 1 State Office Building, Rm 5130
 Salt Lake City, Ut 84114
<http://gis.utah.gov/surveyresources>



Sanpete County Boundary Map

Drawn By: Mike Heagin Checked by: Sean Fernandez PLS

Print Date: May 12, 2010